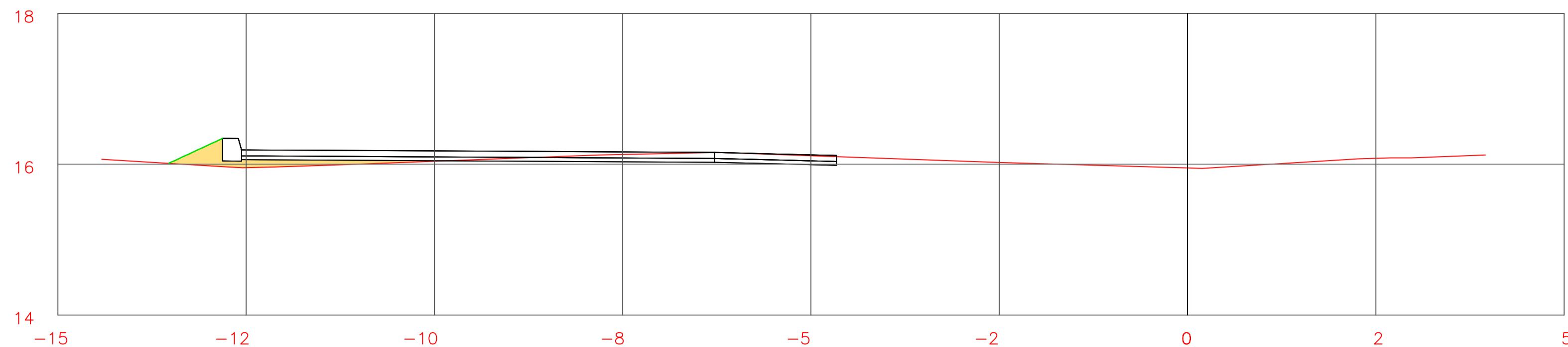
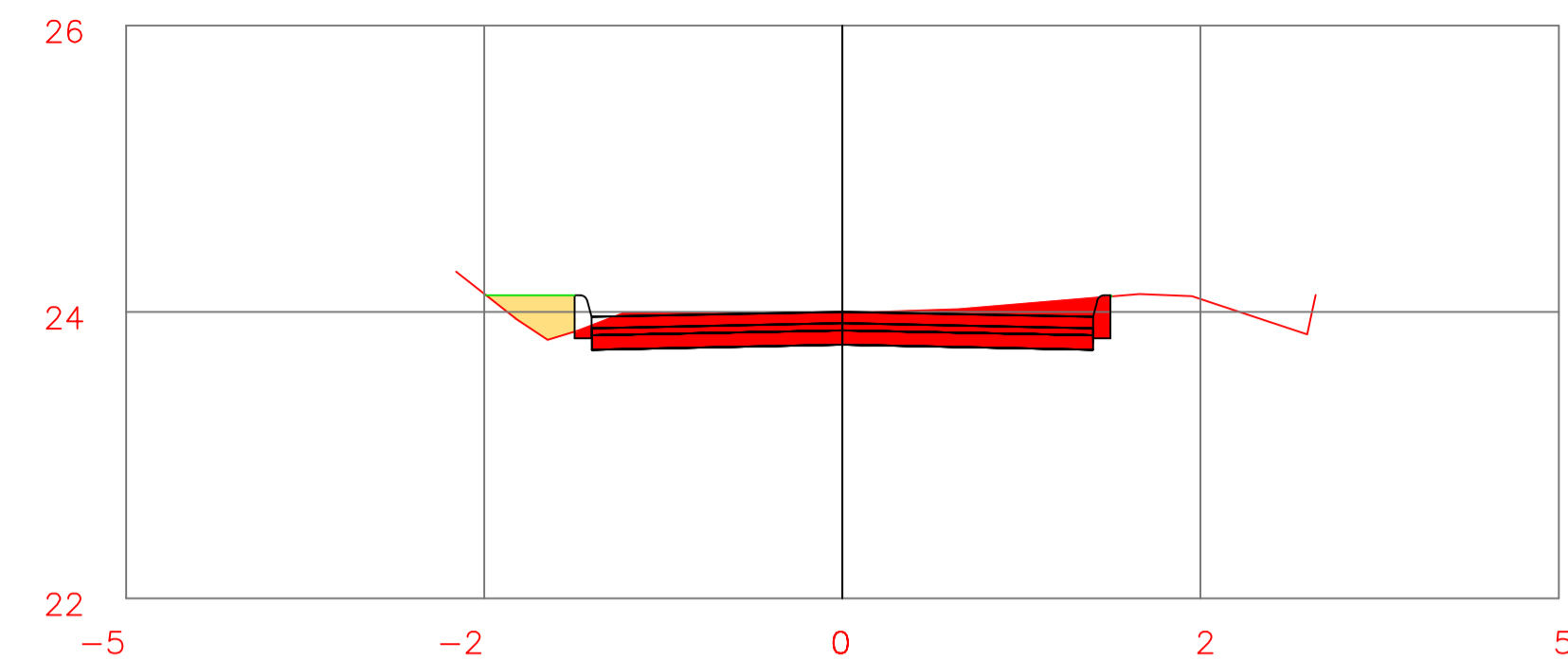


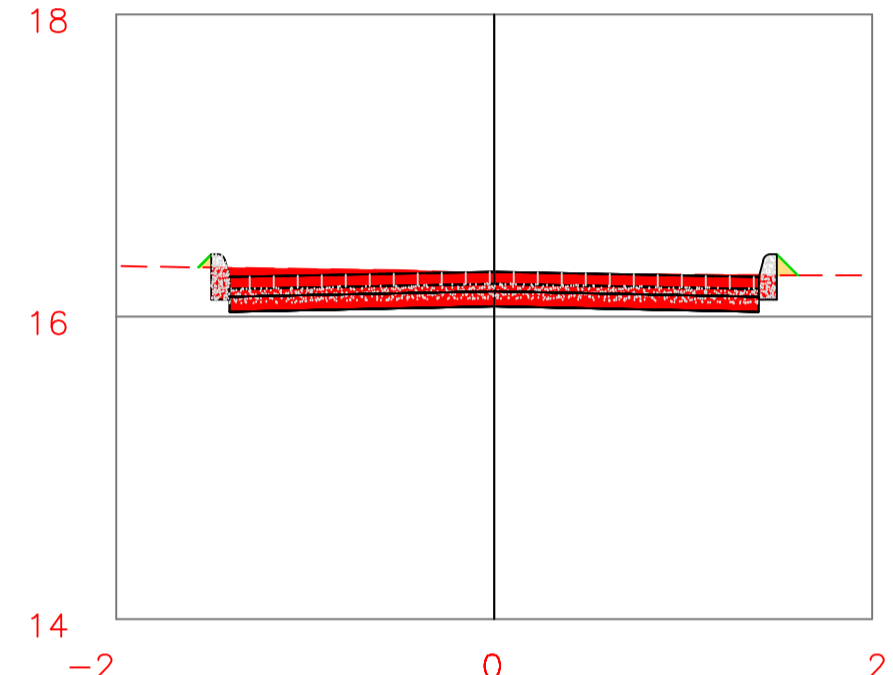
EST. 0+0.00



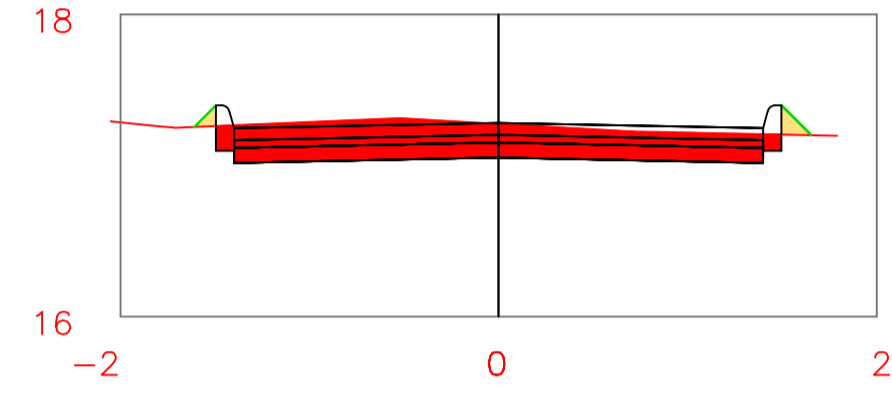
EST. 5+0.00



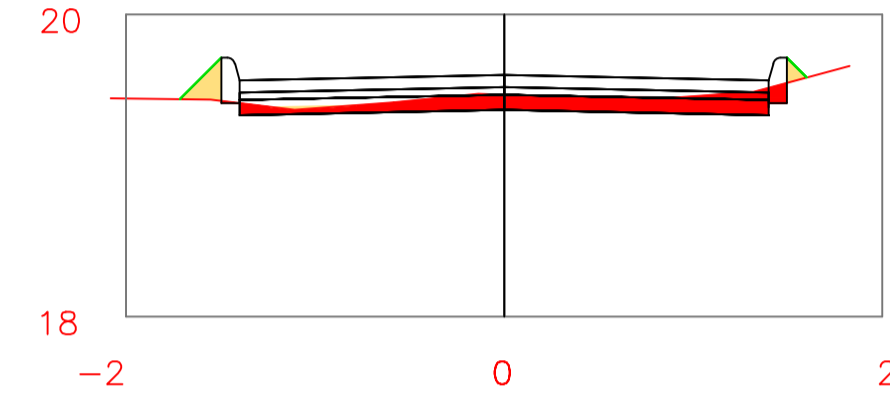
EST. 0+10.00



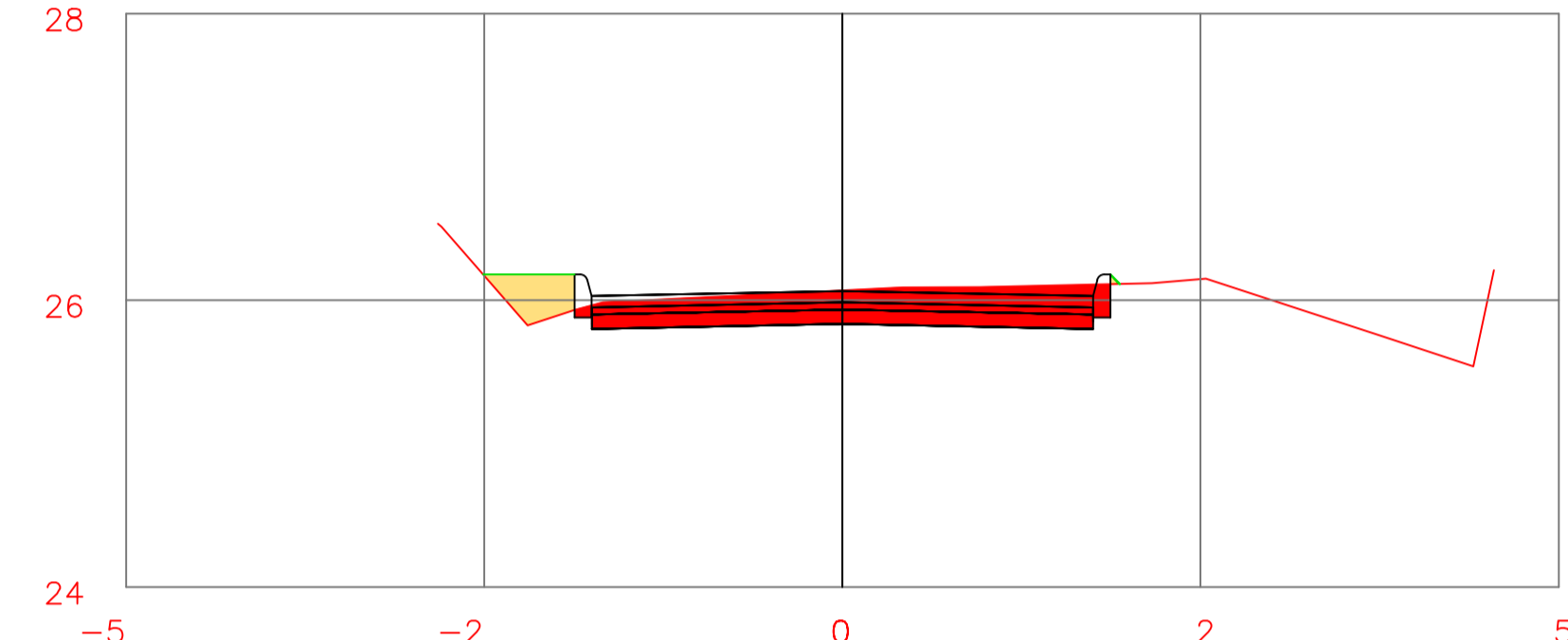
EST. 2+0.00



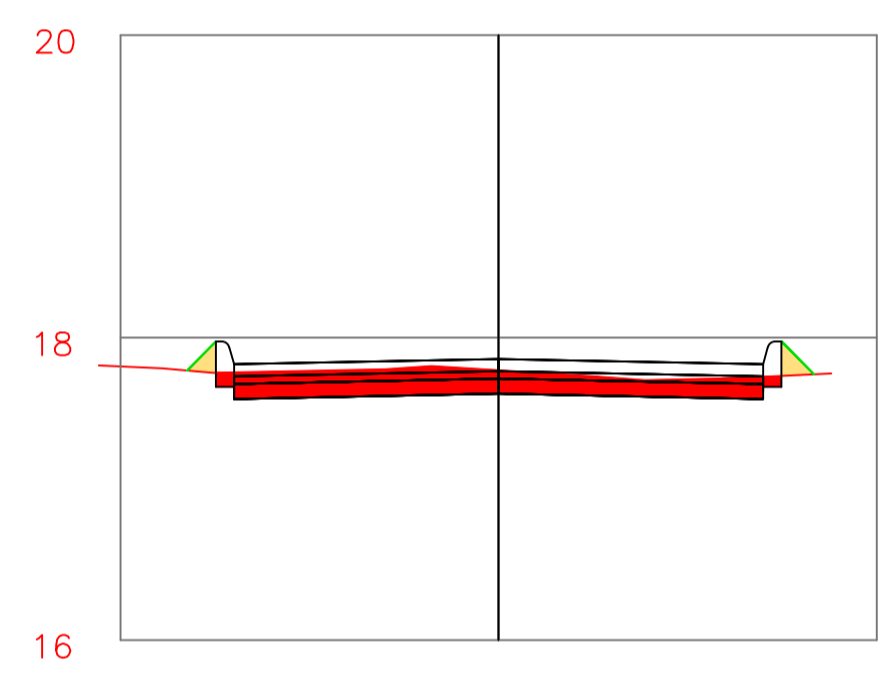
EST. 3+10.00



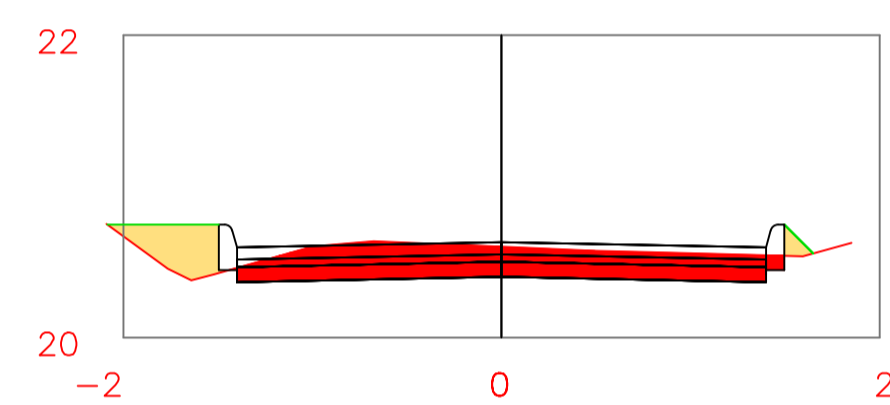
EST. 5+10.00



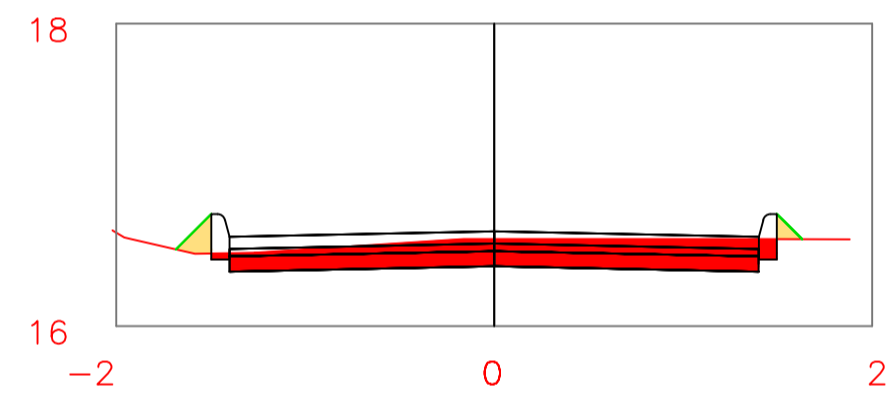
EST. 2+10.00



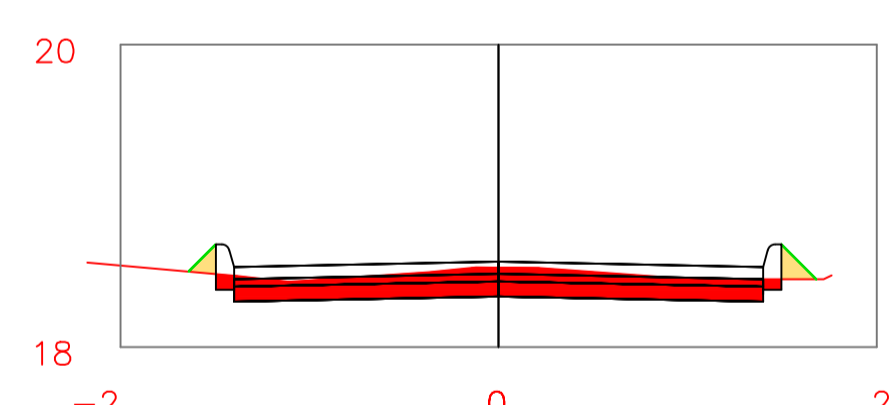
EST. 4+0.00



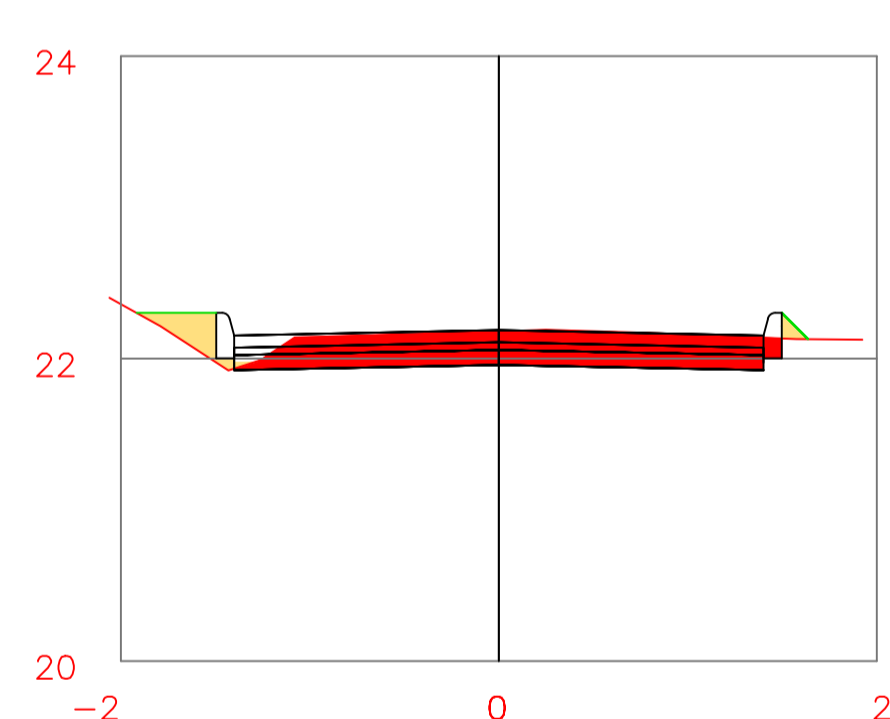
EST. 1+0.00



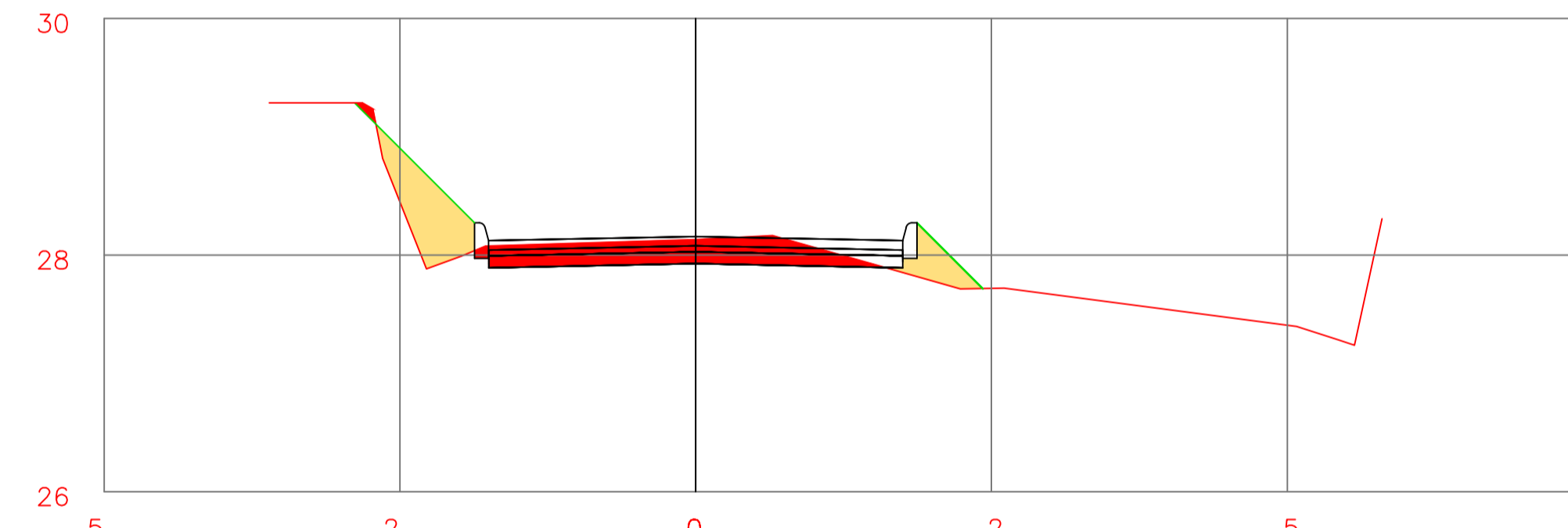
EST. 3+0.00



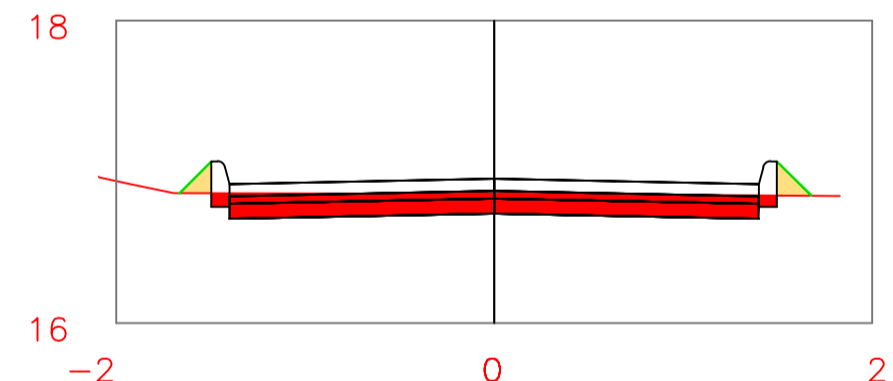
EST. 4+10.00




EST. 6+0.00



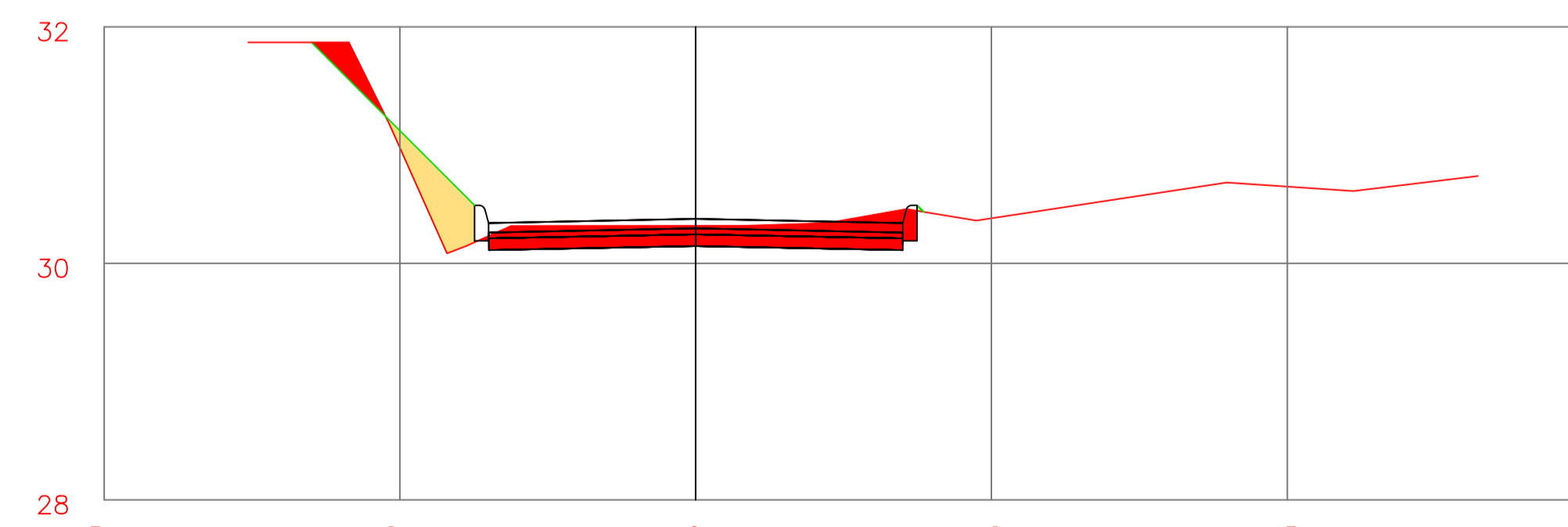
EST. 1+10.00



EST. 3+10.00



EST. 6+10.00



CONVENÇÕES CARTOGRÁFICAS

LEGENDA

- TERRENO NATURAL
- TERRENO PROJETADO
- CORTE
- ATERRO

1) TODAS AS DIMENSÕES ESTÃO EM METROS, A MENOS QUE SE INDIQUE O CONTRÁRIO.

NORTE

N°	REVISÃO	DATA
0	EMISSÃO ORIGINAL	15/02/2022
A	REVISÃO CONFORME ATA 22/02/2022	23/02/2022
B		
C		
D		
E		
F		
G		

**MPB ENGENHARIA**  
 Rua Felipe Schmidt, 648 - Sala 304  
 Centro - Florianópolis - SC  
 CREA 11985 - SC  
 www.mpb.eng.br - ap@mpb.eng.br

PROJETO: MPB  
 DESENHO: MPB  
 CONFERIDO: MPB  
 APROVADO: PMC  
 DATA: 15/02/2022  
 DATA: 15/02/2022  
 DATA: 15/02/2022

A. E. S. IV  
 DATA: ASSINATURA

**PREFEITURA MUNICIPAL**  
 SANTO AMARO DA IMPERATRIZ - SC  
 SECRETARIA DE PLANEJAMENTO

**ESTUDOS E PROJETOS DE MELHORIAS DA INFRAESTRUTURA VIÁRIA**  
**PAVIMENTAÇÃO DA RUA MANOEL OLINDO DE SOUZA**  
**TERRAPLENAGEM - SEÇÕES TRANSVERSAIS**

PROJETO: MPB SANEAMENTO  
 VISTOS: [ ]  
 ESCALA: 1:50  
 DESENHO: MPB  
 TOPOGRAFIA: ANDERSON J. CAMPOS  
 DATA: FEVEREIRO/2022  
 DATA TOP.: JANEIRO/2022  
 FOLHA N°: 06/09

DE-22002-TR-PTR-ROD-002-A